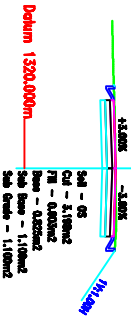
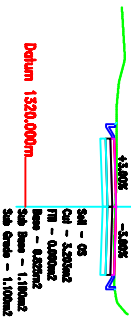


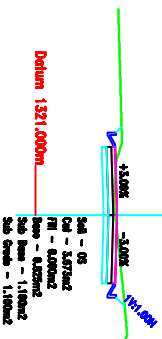
CH 0+020.00  
 EL. 1323.688 m  
 DL 1323.688m



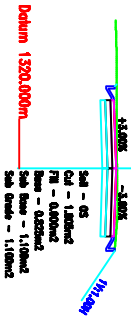
CH 0+050.00  
 EL. 1323.631 m  
 DL 1323.640m



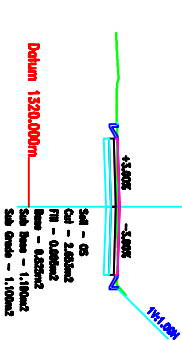
CH 0+080.00  
 EL. 1324.219 m  
 DL 1324.290m



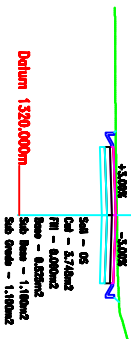
CH 0+010.00  
 EL. 1323.931 m  
 DL 1323.995m



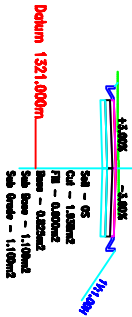
CH 0+040.00  
 EL. 1323.957 m  
 DL 1323.991m



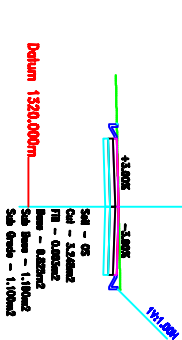
CH 0+070.00  
 EL. 1323.959 m  
 DL 1323.989m



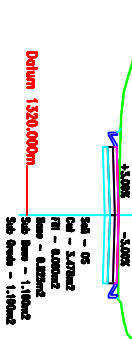
CH 0+000.00  
 EL. 1324.331 m  
 DL 1324.246m



CH 0+030.00  
 EL. 1323.642 m  
 DL 1323.655m



CH 0+060.00  
 EL. 1323.985 m  
 DL 1323.992m



COMMISSIONER OF PUBLIC WORKS DEPARTMENT OF PUBLIC WORKS	CONSULTANT CONSULTANT	TENDER/WORKS MUNICIPAL ROAD	PROJECT/WORKS	DRAWING TITLE	DESIGNED BY : _____	SCALE 	CROSS-SECTION 0+000 - 0-080	DATE: _____
					CHECKED BY : _____			DRA. NO.: _____
					APPROVED BY : _____			SHEET NO.: _____
							04	