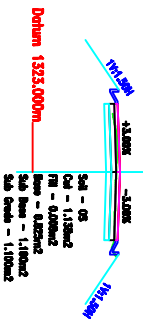
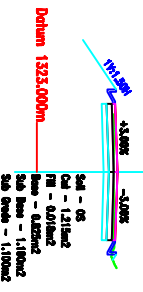


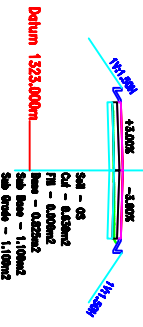
CH 0+200.00
 RL 1328.350 m
 DL 1328.500m



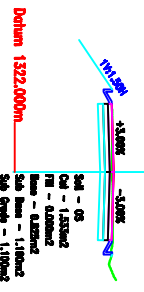
CH 0+190.00
 RL 1328.102 m
 DL 1328.245m



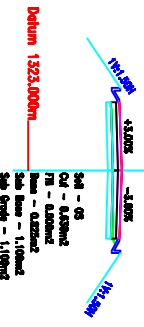
CH 0+210.01
 RL 1328.395 m
 DL 1328.708m



CH 0+180.00
 RL 1325.841 m
 DL 1325.985m



CH 0+210.00
 RL 1328.395 m
 DL 1328.708m



COMMISSIONER OF PUBLIC WORKS DEPARTMENT OF PUBLIC WORKS	COMMUNICATIONS DRAWING	Terrestrial Municipal Road	PROJECT NO.	SIGNATURE	DESIGNED BY :	SCALE 	CROSS-SECTION 0+170 - 0-210	DATE:
					DRAWN BY :			DTD NO :
					CHECKED BY :			SHEET NO :
					APPROVED BY :			09