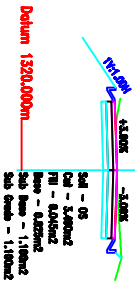
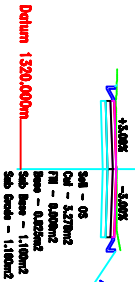


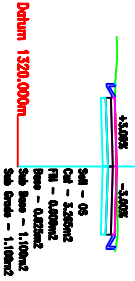
CH 0+400.00
 GL 1323.819 m
 DL 1323.839m



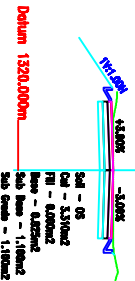
CH 0+430.00
 GL 1323.861 m
 DL 1323.885m



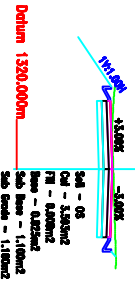
CH 0+460.00
 GL 1323.985 m
 DL 1323.970m



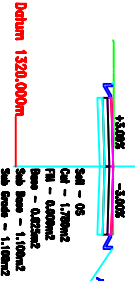
CH 0+390.00
 GL 1323.831 m
 DL 1323.833m



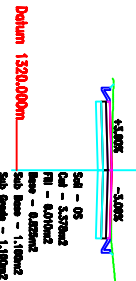
CH 0+420.00
 GL 1323.898 m
 DL 1323.850m



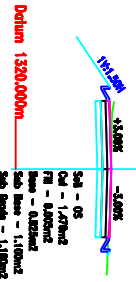
CH 0+450.00
 GL 1323.927 m
 DL 1323.925m



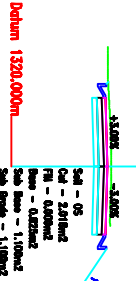
CH 0+380.00
 GL 1323.811 m
 DL 1323.829m



CH 0+410.00
 GL 1323.848 m
 DL 1323.845m



CH 0+440.00
 GL 1324.022 m
 DL 1323.875m



GOVERNMENT OF PUNJAB DEPARTMENT OF PAVEMENTS & AIRWAYS DEPARTMENT OF HIGHWAYS	COMMUNICATION Symbols	Titleblock Municipality Road	PROJECT NO.	DRAWING NO.	DESIGNED BY : CHECKED BY : APPROVED BY :	SCALE 	CROSS-SECTION 0+370 - 0+460	DATE: 2017-04-28 DRG NO.: 02 SHEET NO.: 06